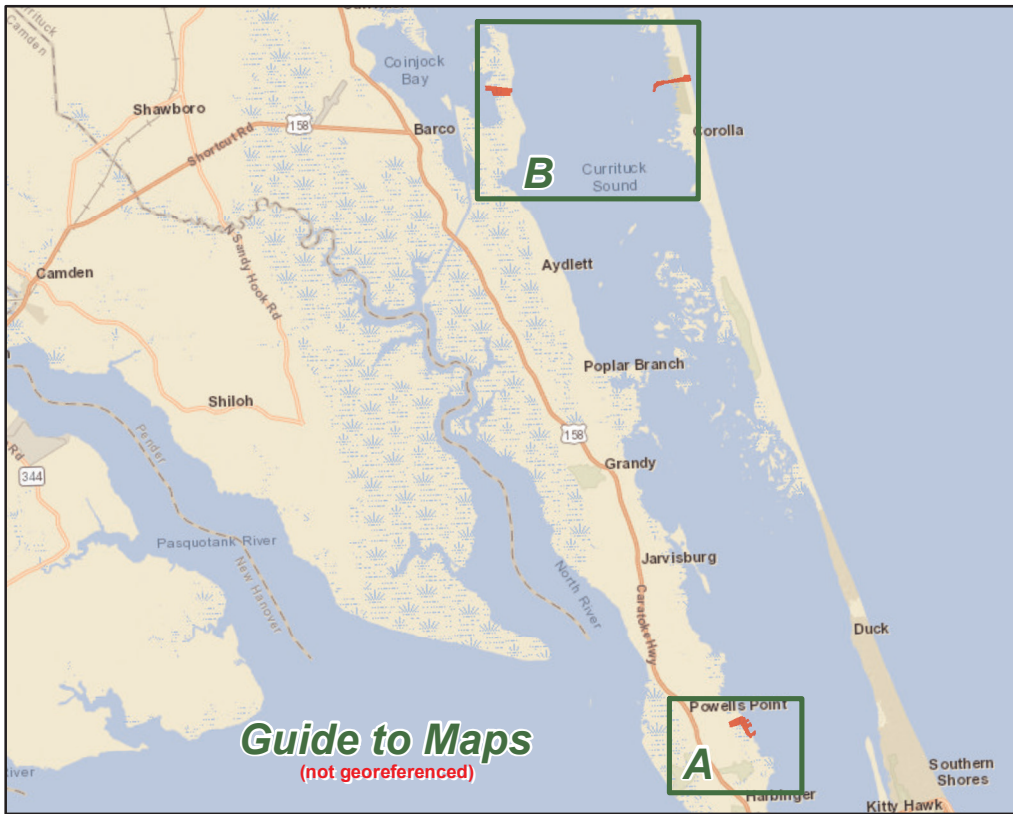


CURRITUCK BANKS GAME LAND

The Nature Conservancy, N.C. Wildlife Resources Commission
Currituck County (253 total acres)

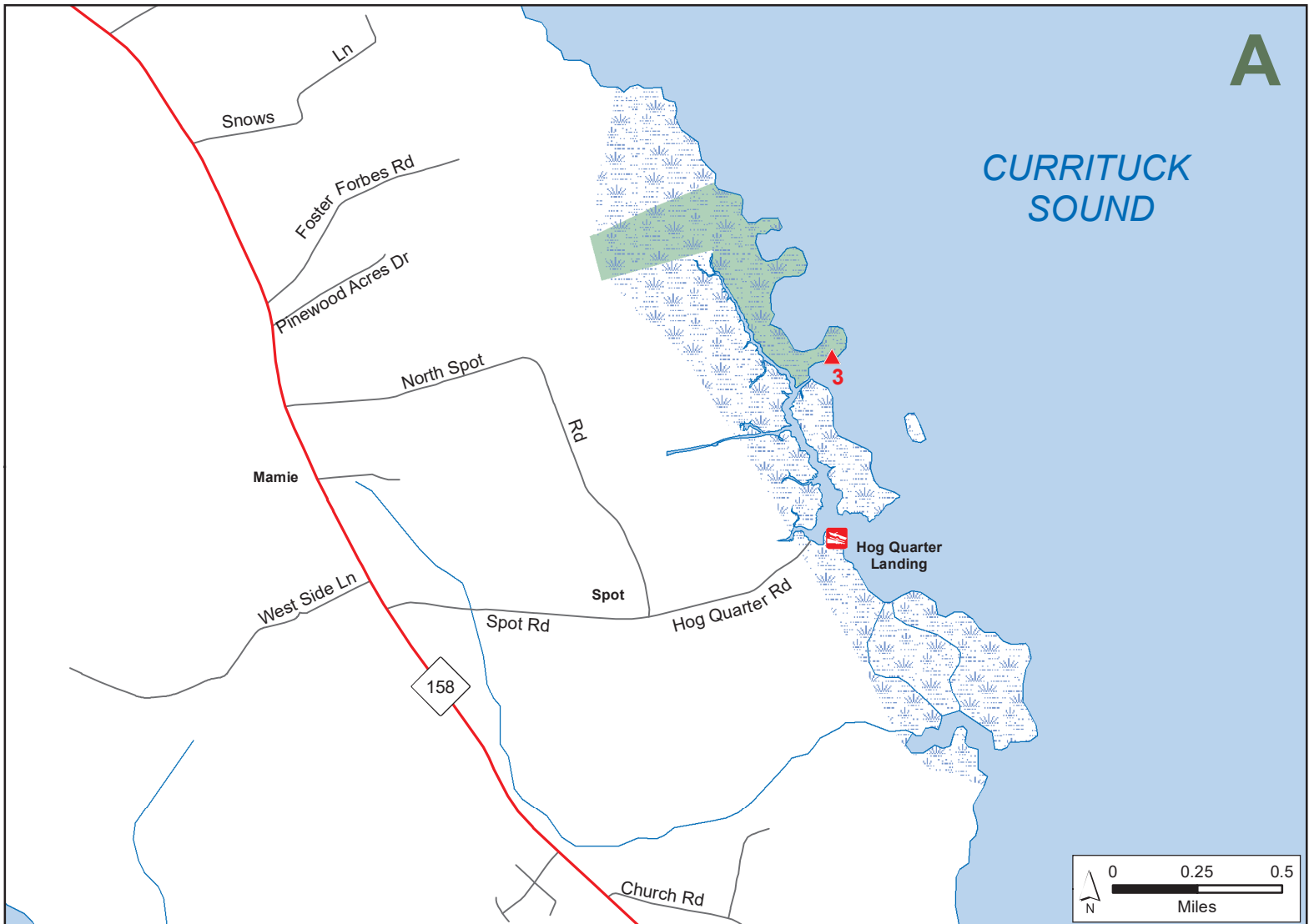


Guide to Maps
(not georeferenced)

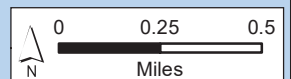
- Waterfowl Blind
- Non-WRC Boating Access
- Trail
- Game Land

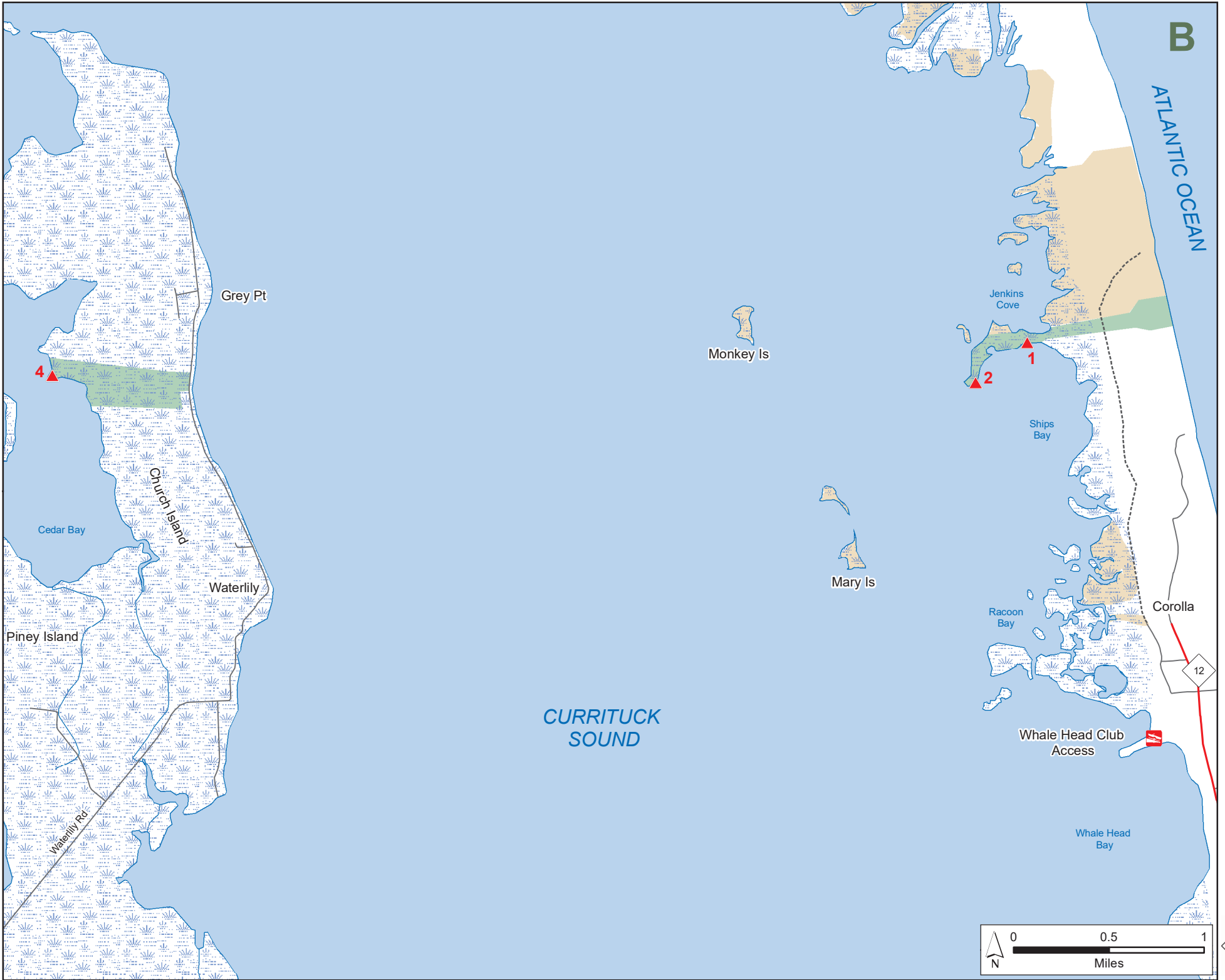
WATERFOWL BLIND GPS COORDINATES

1. Parkers Bay
N 36° 24' 11.1"
W 75° 50' 38.2"
2. Southeast Island
N 36° 24' 00.6"
W 75° 50' 56.2"
3. Spot
N 36° 07' 48.8"
W 75° 48' 30.5"
4. Waterlily
N 36° 24' 10.5"
W 75° 56' 08.8"



CURRITUCK SOUND

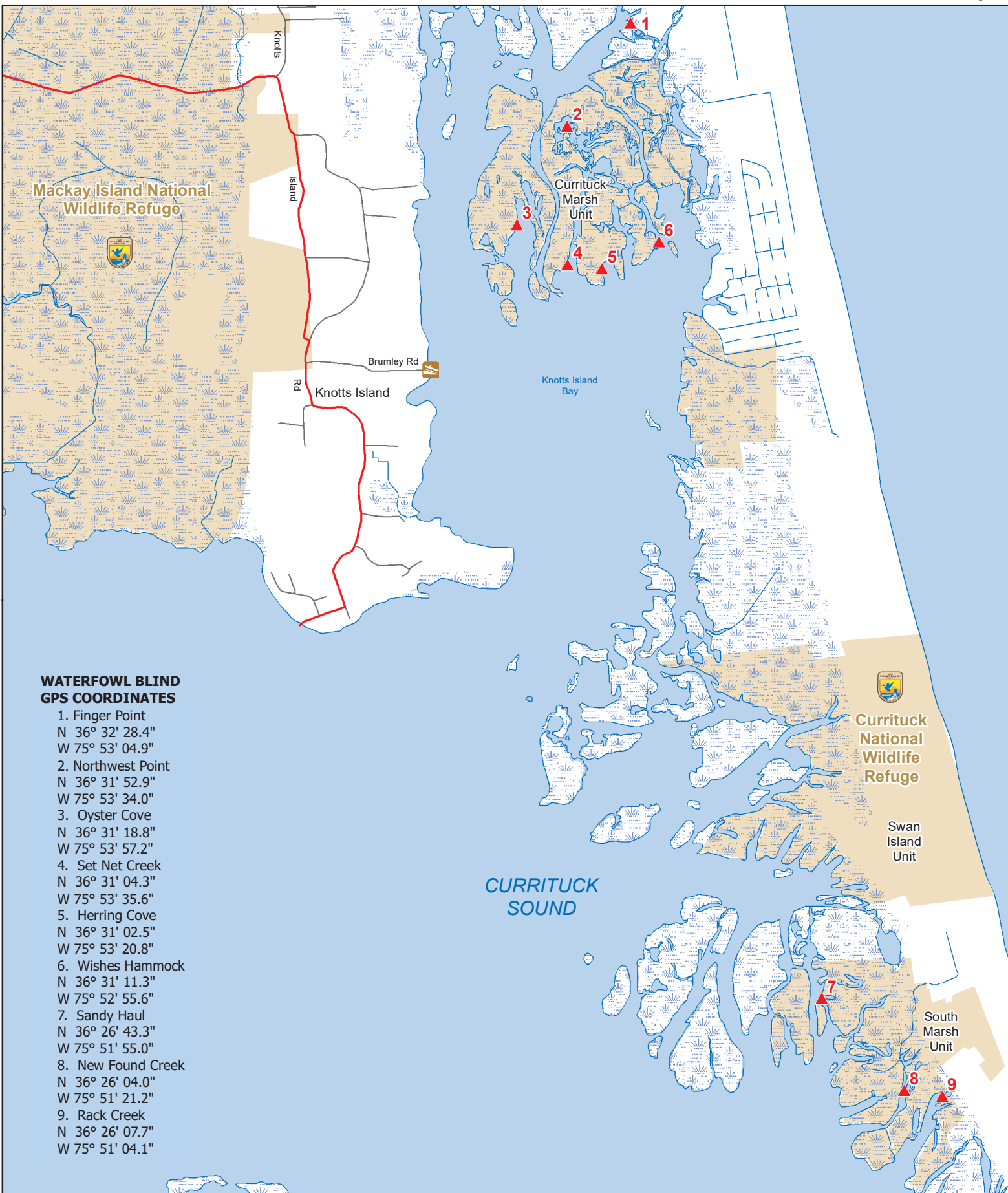




CURRITUCK NATIONAL WILDLIFE REFUGE

U.S. Fish and Wildlife Service

Currituck County



WATERFOWL BLIND GPS COORDINATES

- 1. Finger Point
N 36° 32' 28.4"
W 75° 53' 04.9"
- 2. Northwest Point
N 36° 31' 52.9"
W 75° 53' 34.0"
- 3. Oyster Cove
N 36° 31' 18.8"
W 75° 53' 57.2"
- 4. Set Net Creek
N 36° 31' 04.3"
W 75° 53' 35.6"
- 5. Herring Cove
N 36° 31' 02.5"
W 75° 53' 20.8"
- 6. Wishes Hammock
N 36° 31' 11.3"
W 75° 52' 55.6"
- 7. Sandy Haul
N 36° 26' 43.3"
W 75° 51' 55.0"
- 8. New Found Creek
N 36° 26' 04.0"
W 75° 51' 21.2"
- 9. Rack Creek
N 36° 26' 07.7"
W 75° 51' 04.1"

- Waterfowl Blind
- Federal Land
- WRC Boating Access Area

